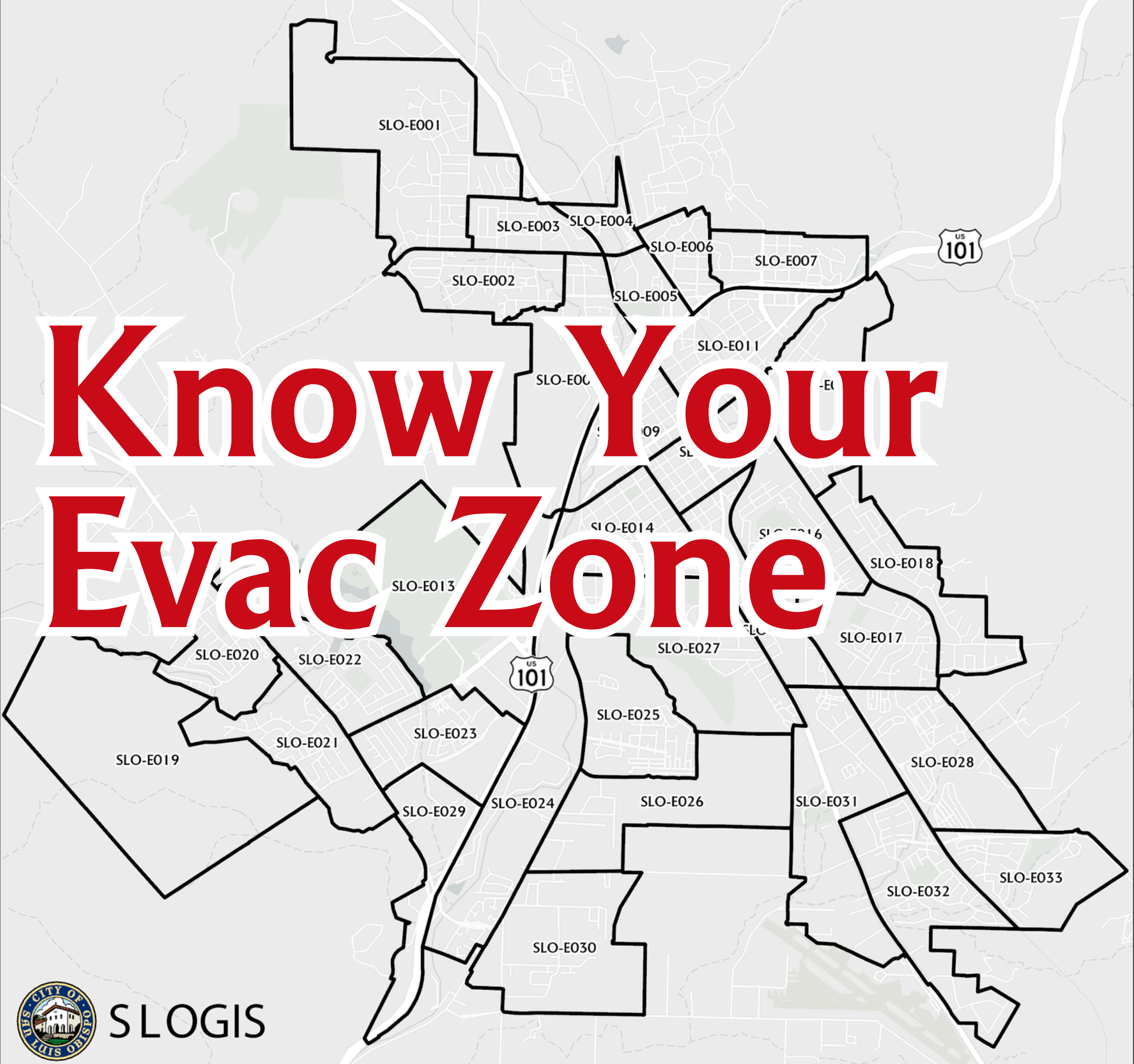


# Know Your Evac Zone



SLOGIS

[www.ReadySLO.org/evaczone](http://www.ReadySLO.org/evaczone)

1. Scroll to “Find address or Place”
2. Enter your address

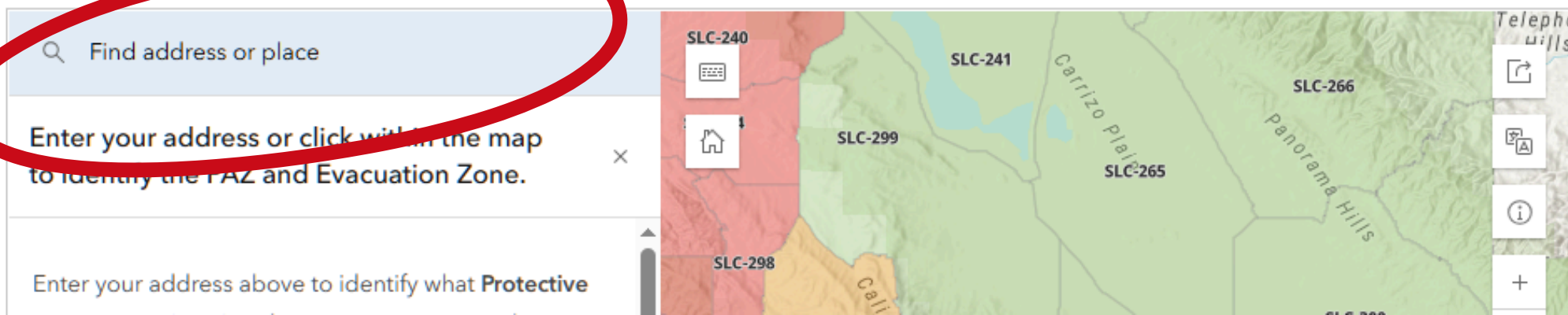
## What Are Evacuation Zones

San Luis Obispo County public safety agencies have worked together to divide the county into pre-established evacuation zones. These evacuation zones will assist responders in more quickly determining evacuation areas during an emergency. These new zones will also allow the public to easily identify if they are in an area under an **Evacuation Warning or Evacuation Order**. These zones are intended for emergencies that require large-scale evacuations.



## How to Find Your Evacuation Zone

1. Use the search bar on the upper left hand side of the map below to type in your address. Click enter, or select the appropriate address from the drop-down list that will appear.
2. Your results will show your Protective Action Zone (PAZ) if you live in the Emergency Planning Zone for Diablo Canyon Power Plant (this will be a PAZ 1 - 12 number).
3. Your results will also show your Evacuation Zone for non-Diablo Canyon emergencies (wildfires, etc.)
4. The map will also show you a visual of your zone for reference. To zoom in, use the +/- sign on the top right.
5. Other questions? See the Frequently Asked Questions at the bottom of this page.
6. If you need assistance finding your evacuation zone, please contact (805) 781-5678.



3. Once entered, you will get your:

## PAZ Zone Number

(Diablo Canyon emergency evac zones)

## Evacuation Zone Number

(Wildfire or other SLO emergency evac zone)

2160 Santa Barbara Ave, San Luis Obispo, ...

Results:2

**Protective Action Zone: PAZ 8**  
The address you identified is located within PAZ 8

Protective Action Zone:	PAZ 8
-------------------------	-------

**Evacuation Zone: SLO-015**  
The address you identified is located within Evac Zone SLO-015

ZONE_NAME	SLO-015
STATUS	Normal

Clear search location

Evacuation Zone: SLO-015

PAZ 8

Esri, CGIAR, USGS | California State Parks, Esri, TomTom, Garmin, SafeGraph, F... Powered by E

# www.ReadySLO.org/evaczone

4. Write down your zone numbers  
#KnowYourZone

5. If an Evacuation Order or Warning is ordered, notification methods will notify which zones are affected

My Evac #:  
SLO-\_\_\_\_\_

My PAZ #:  
PAZ \_\_\_\_\_



**SLO County OES**   
@slocountyoes

Los Padres NFS Officials have issued new Evacuation Warnings for the Gifford Fire. Zones: SLC-260, SLC-296, SLC-310, SLC-333 should prepare to leave. This area includes areas south of Lopez Lake, Newsom Ridge, Tar Spring and parts of Huasna. [ReadySLO.org/WEA](https://www.ReadySLO.org/WEA).

5:14 AM · 8/7/25 · 1K Views

1   6   6    



**SLO County OES** @slocounty... · 6h

USFS han emitido nuevas alertas de evacuación por el incendio Gifford. Zonas: SLC-260, SLC-296, SLC-310 y SLC-333 deben prepararse para evacuar. Esta zona incluye áreas al sur del lago López, Newsom Ridge, Tar Spring y partes de Huasna. [ReadySLO.org/WEA](https://www.ReadySLO.org/WEA).

The screenshot shows a vertical feed of emergency alerts from SLO County OES. Each alert is in a colored bubble with a black 'X' icon on the left and a timestamp on the right. The alerts are as follows:

- Alert 1:** SLO County OES, 4:59 AM. Los Padres NFS Officials have issued new Evacuation Orders for the Gifford Fire. Zones: SLC-261, SLC-262, SLC-311, SLC-334 are o...
- Alert 2:** SLO County OES, Yesterday, 5:18 PM. Los Padres NFS has issued additional EVACUATION WARNINGS due to the Gifford Fire. Evac Zones SLC-195, SLC-196, SLC-197, and SLC-226. S/of H...
- Alert 3:** SLO County OES, Yesterday, 5:10 PM. Los Padres NFS has issued EVACUATION ORDERS due to the Gifford Fire. Evac Zones SLC-225, SLC-239, SLC-240, SLC-264, and SLC-298. Area includes N...
- Alert 4:** SLO County OES, Yesterday, 1:51 PM. ¿Te ha afectado el incendio de Gifford? Únete al Servicio Forestal Nacional en una reunión el 6 de agosto a las 7:00 pm en el Distrito Recreativo del Valle de Gifford (...)
- Alert 5:** SLO County OES, Yesterday, 1:29 PM. Do you know your Evacuation Zone? It's important that you do. Taking a minute to know your zone could save your life in an emergen...
- Alert 6:** a community meeting on Aug 6th at 7:00 PM at the Gifford Valley Recreation Distr...

[www.ReadySLO.org/evaczone](http://www.ReadySLO.org/evaczone)

**Evacuation Order: MANDATORY**

Evacuate now due to immediate threat to life/property

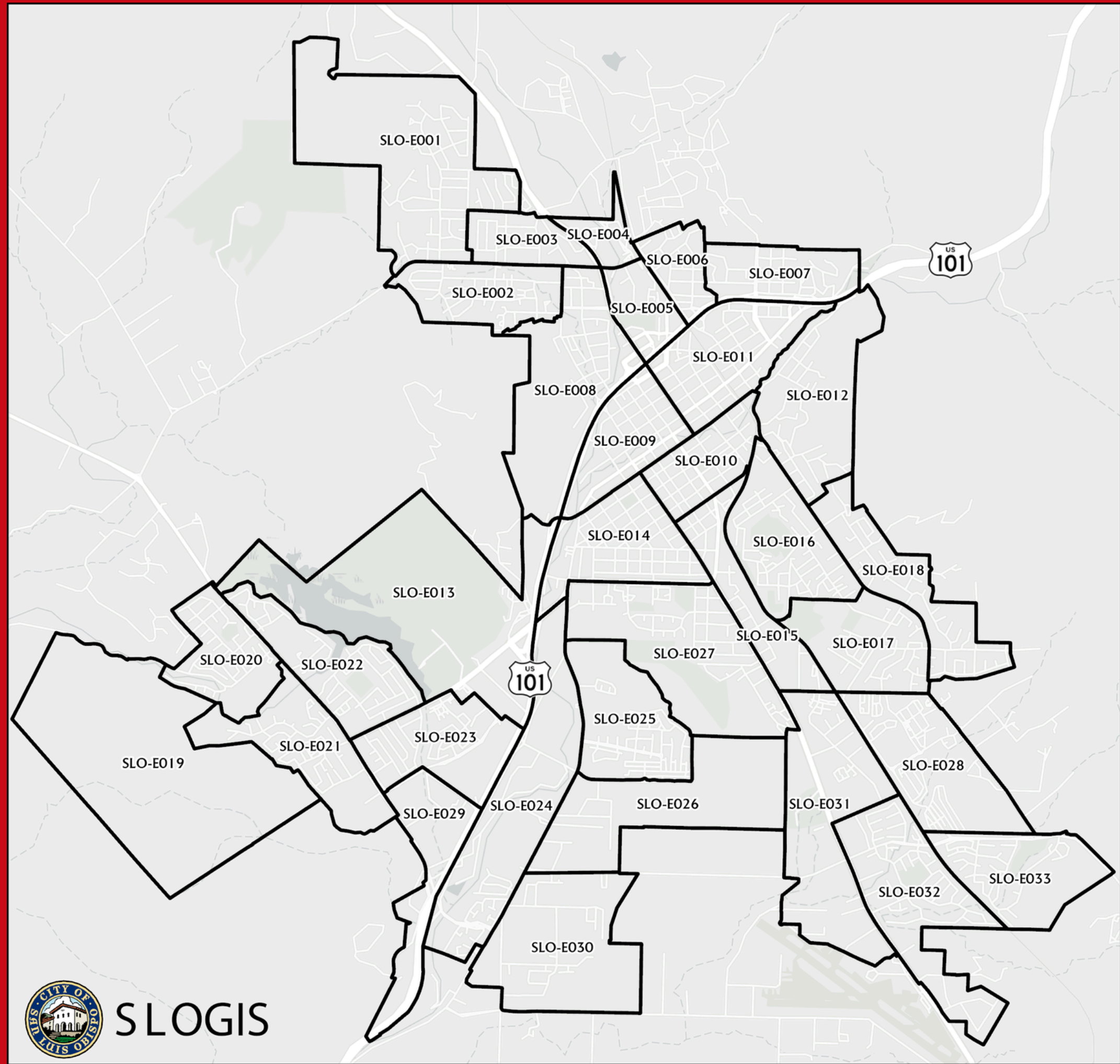
**VS**

**Evacuation Warning: RECOMMENDATION**

Potential threat to life/property.

Leave now if you need additional time to evacuate or have pets or livestock.

Prepare to leave.



SLOGIS