







city of san luis obispo safety element
**Ground Shaking &
 Landslide Hazards**

-  Streets
-  Urban Reserve Area
-  City Facilities
-  High landslide potential
-  Moderate landslide potential
-  High liquefaction potential

This map is for general information. Not all localized areas of geologic hazards are shown. The map by itself is not a statement of policy. This map may be revised in response to new information, without amending the Safety Element.
 20041013

